

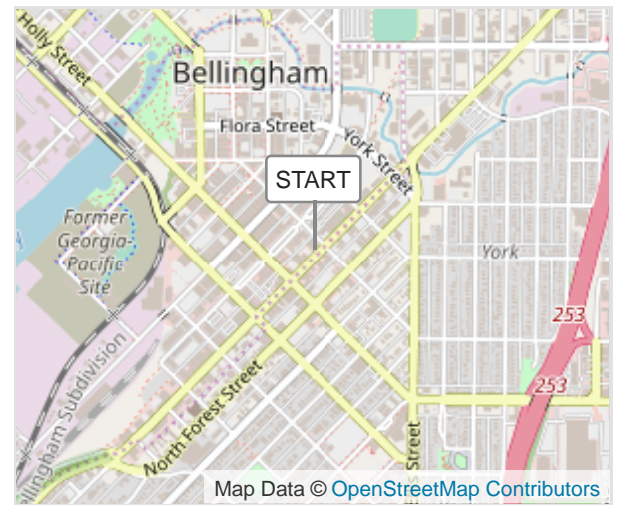


T2TR - Leg 9

ROUTE INFORMATION



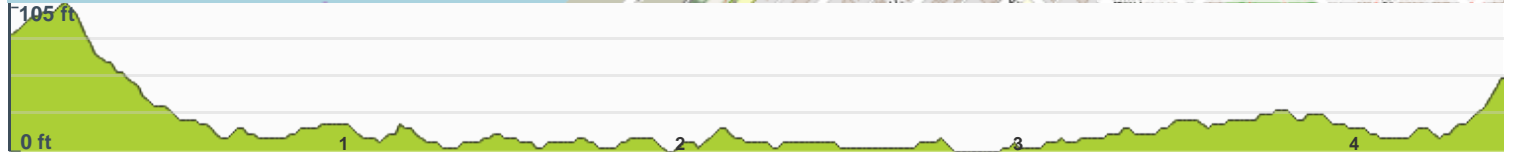
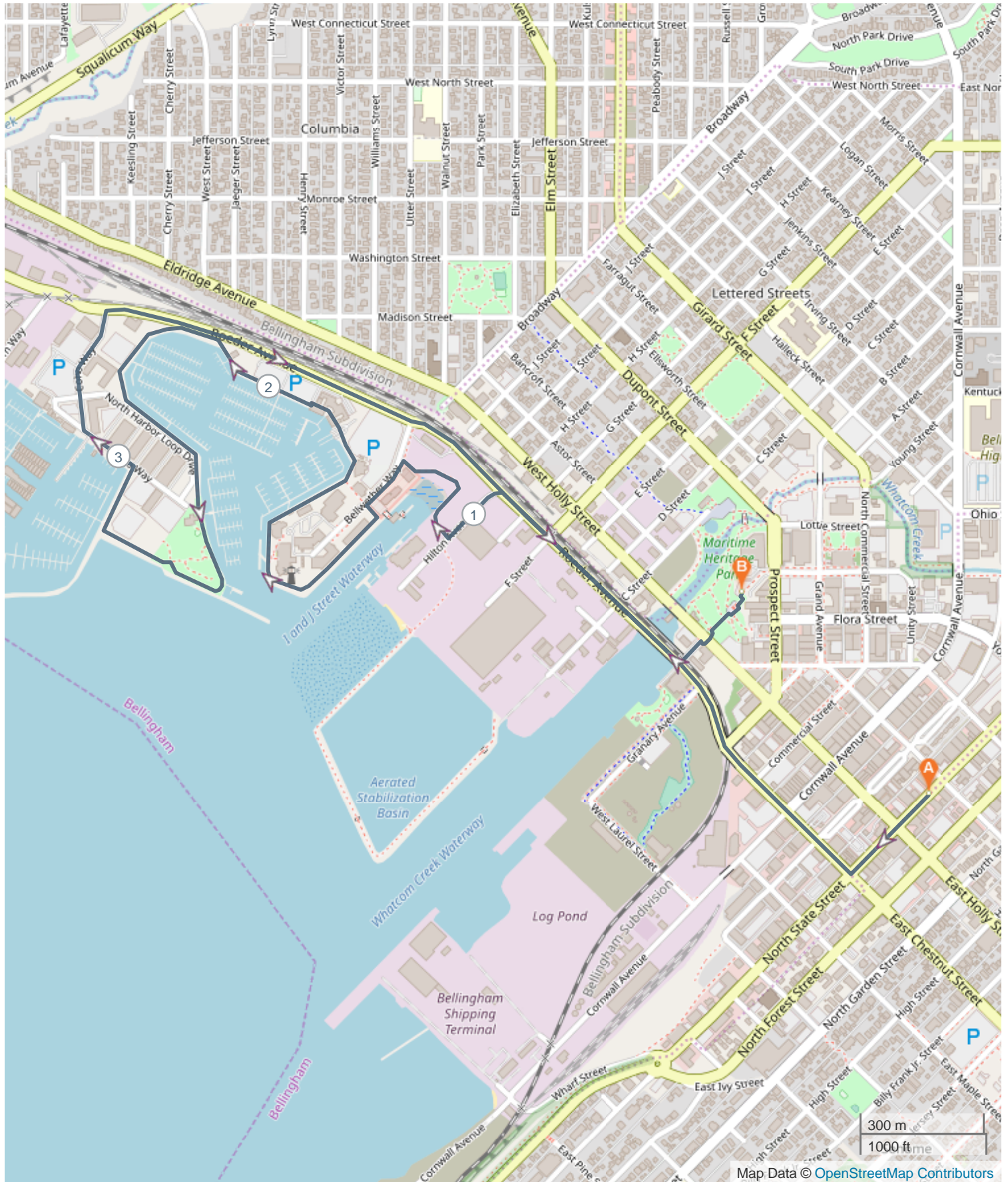
ROUTE LENGTH	4.441 miles
ASCENT	160 ft
DESCENT	190 ft
HILLS	⬆️ 41.8% ⬇️ 40.5% ➡️ 17.7%
TERRAIN	Mixed 🌲🌳
START	LAT: 48.749097, LNG: -122.476074



NOTES

Aslan to Bellingham Cider

T2TR - Leg 9



ROUTE DIRECTIONS

No	Miles	Turn	Directions
1	0.000		Start on North State Street
2	0.166	→	Turn right onto East Chestnut Street
3	0.533	↙	Turn sharp left onto West Chestnut Street
4	0.945	←	Turn left onto Hilton Avenue
5	1.054	↘	Turn sharp right onto Aeration Stabilization Basin Trail
6	1.248	↙	Turn sharp left
7	1.335	←	Turn left
8	2.751	←	Turn left
9	2.969	←	Turn left onto Coho Way
10	3.060	→	Turn right onto Coho Way
11	3.252	→	Turn right onto Roeder Avenue
12	4.281	←	Turn left onto Central Avenue
13	4.326	→	Turn right
14	4.332	←	Keep left
15	4.357	→	Turn right
16	4.392	→	Turn right onto Maritime Heritage Park Amphitheater
17	4.402	←	Turn left onto Maritime Heritage Park Amphitheater
18	4.422	→	Turn right
19	4.441		FINISH